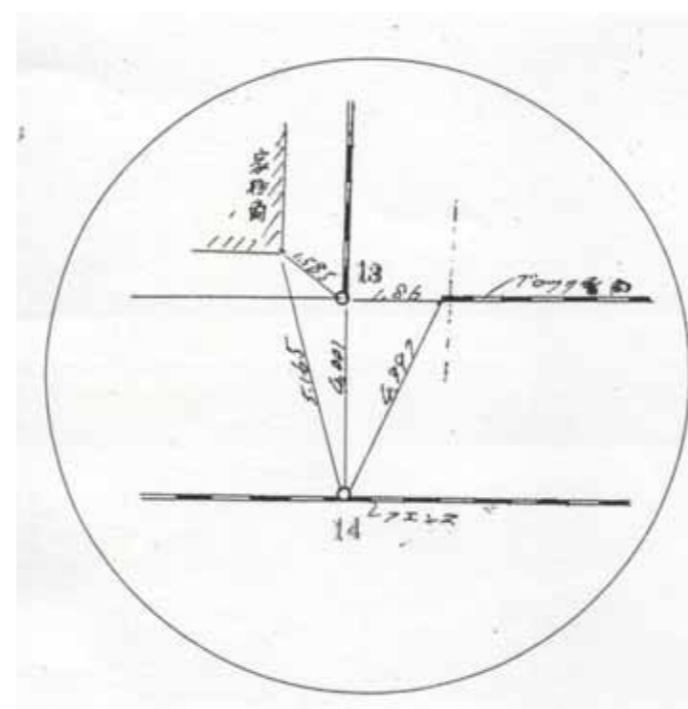
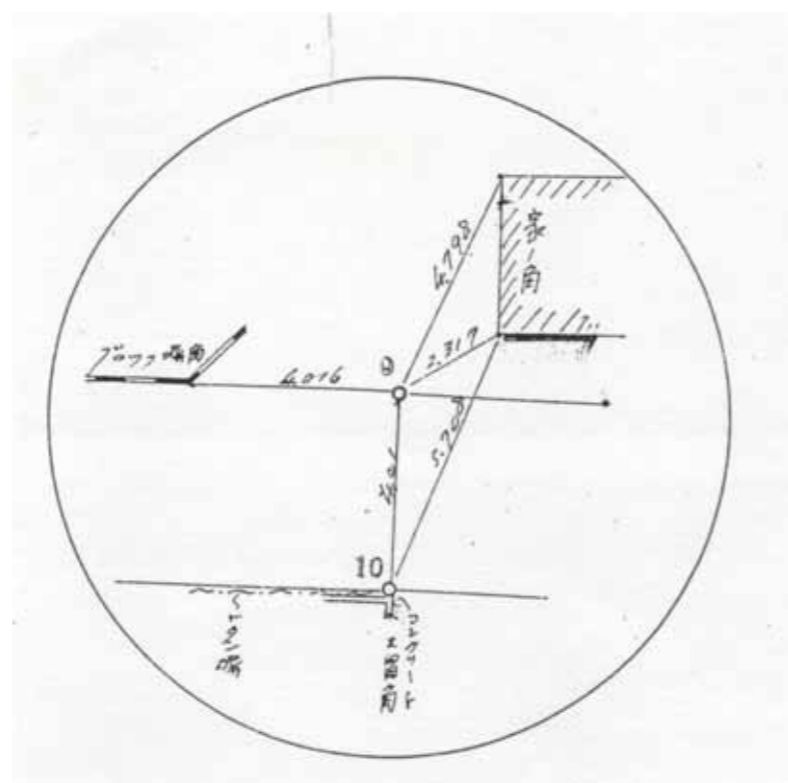
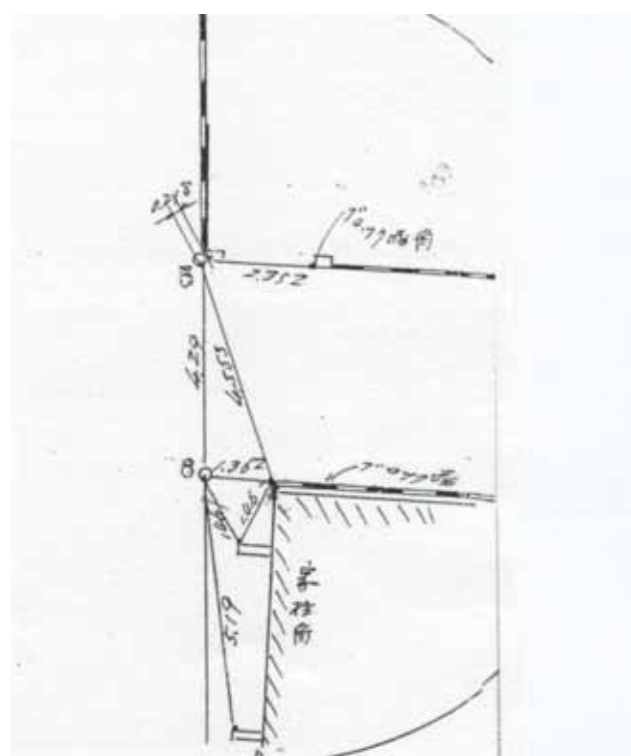


昭和59年2月道路区域图



点名	X座標	Y座標
Z5	22.540	50.016
Z6	18.256	50.264
Z7	22.013	65.595
Z8	18.013	65.522
Z9	21.715	77.808
Z10	17.705	77.779
Z11	21.608	93.612
Z12	17.530	93.992
Z13	24.795	106.052
Z14	20.947	107.148
Z15	32.951	137.370
Z16	29.224	139.045
Z17	34.746	138.321
Z18	28.403	140.881
ZT1	20.000	0.000
ZT2	20.000	42.951
ZT3	20.000	90.745
ZT4	31.282	143.824

